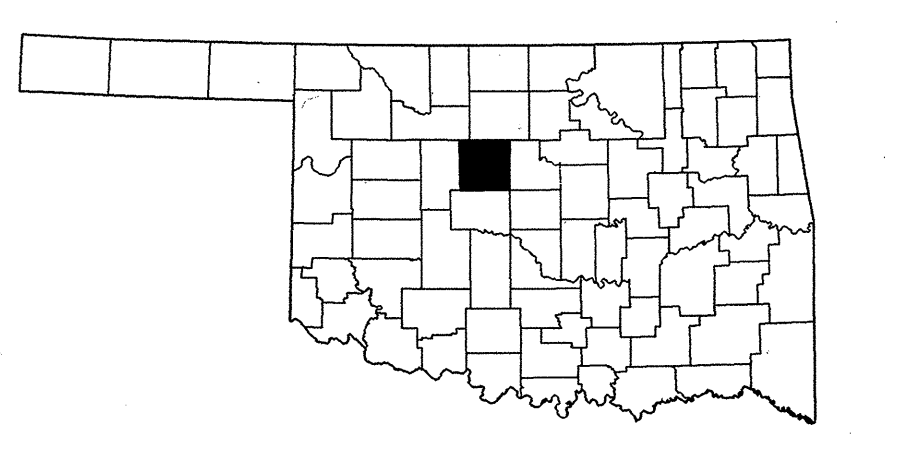


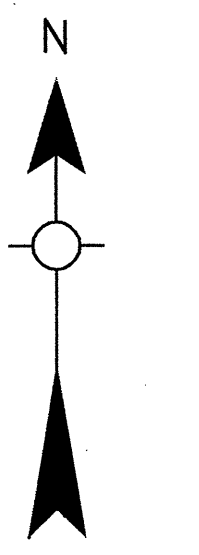
LEGEND

	U.S. NUMBERED HIGHWAY		RAILROAD, ANY NUMBER OF TRACKS
	STATE NUMBERED HIGHWAY		GRADE CROSSING
	INTERSTATE HIGHWAY ROUTE		UNDERPASS, R.R. ABOVE
	PAVED ROAD		OVERPASS, R.R. BELOW
	GRAVEL & GRADED ROAD		RAILROAD ON COMPLETE FACILITIES
	UNIMPROVED ROAD		AIRPORT WITH COMPLETE FACILITIES
	PRIVATE ROAD		AIRPORT WITH LIMITED FACILITIES
	PROJECTED ROAD		LANDINGS STRIP, PRIVATE FIELD
	RESIDENTIAL ROAD		AIRPORT, GENERAL OUTLINE OF FIELD
	MILEAGE BETWEEN POINTS		RUNWAYS SHOWN IN POSITION
	DIVIDED HIGHWAY, 4 OR MORE LANES		SCHOOLHOUSE
	UNDIVIDED HIGHWAY, 3 OR MORE LANES		PICNIC GROUNDS
	TRAFFIC CIRCLE		PLAYGROUNDS
	HIGHWAY GRADE SEPARATION		BATHING BEACH OR SWIMMING POOL
	TRAFFIC INTERCHANGE		MILITARY AIRFIELD
	STATE LINE		AIRPORT WITH COMPLETE FACILITIES
	COUNTY LINE		AIRPORT WITH LIMITED FACILITIES
	CIVIL TOWNSHIP LINE		LANDINGS STRIP, PRIVATE FIELD
	RURAL DEVELOPMENT AREA		AIRPORT, GENERAL OUTLINE OF FIELD
	GOVERNMENT PROPERTY LINE		RUNWAYS SHOWN IN POSITION
	MATCH LINE		SCHOOLHOUSE
	COUNTY SEAT		PICNIC GROUNDS
	TOWN CENTER		PLAYGROUNDS
	CORPORATE LIMITS		BATHING BEACH OR SWIMMING POOL
	CIVIL TOWNSHIP, ROAD IN PLACE		MILITARY AIRFIELD
	POST OFFICE		AIRPORT WITH COMPLETE FACILITIES
	INSET BOUNDARY		AIRPORT WITH LIMITED FACILITIES
	ELEVATION ABOVE SEA LEVEL		LANDINGS STRIP, PRIVATE FIELD
	MOUNTAIN RANGE, SUITE OR MESA		AIRPORT, GENERAL OUTLINE OF FIELD
	SMALL MONUMENT		RUNWAYS SHOWN IN POSITION
	MARSH OR SWAMP LANDS		SCHOOLHOUSE
	DRAINAGE DITCH		PICNIC GROUNDS
	IRRIGATION DITCH		PLAYGROUNDS
	LAKE, RESERVOIR OR POND WITH DAM		BATHING BEACH OR SWIMMING POOL
	ROAD OVER DAM		MILITARY AIRFIELD
	DRY LAKE SUBJECT TO FLOOD		AIRPORT WITH COMPLETE FACILITIES
	SMALL BRIDGES CLOSELY SPACED		AIRPORT WITH LIMITED FACILITIES
	HIGHWAY BRIDGE OVER 200 FT. IN LENGTH		LANDINGS STRIP, PRIVATE FIELD
	GENERAL BRIDGE, LONG CROSSING		AIRPORT, GENERAL OUTLINE OF FIELD
	ARCH BRIDGE		RUNWAYS SHOWN IN POSITION
	TRUSS BRIDGE, WOOD, STEEL-CONCRETE		SCHOOLHOUSE
	CONCRETE DIP OR FORD		PICNIC GROUNDS
	FORD ROAD ESTABLISHED		PLAYGROUNDS
	INTERMITTENT STREAM		BATHING BEACH OR SWIMMING POOL
	NARROW STREAM		MILITARY AIRFIELD
	DOCK, PIER OR LANDING		AIRPORT WITH COMPLETE FACILITIES
	NAVIGABLE STREAM WITH LOCK & DAM		AIRPORT WITH LIMITED FACILITIES
	WIDE STREAM OR RIVER		LANDINGS STRIP, PRIVATE FIELD
	TRIANGULATION STATION		AIRPORT, GENERAL OUTLINE OF FIELD

This map indicates those roads known to the Department to be open to public travel. Placement of a road on the map has no relationship to maintenance responsibility by any level of government.

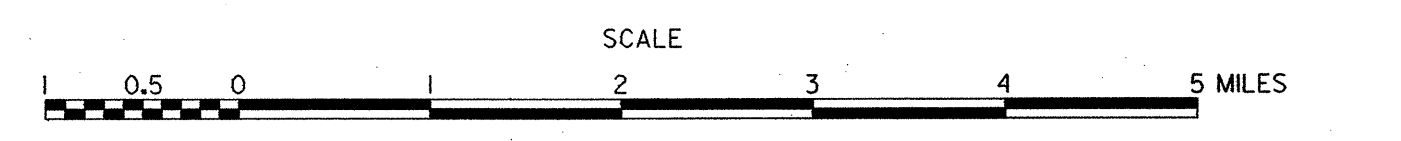


ALL DATA CURRENT TO DATE OF INVENTORY
DECEMBER 1993
ORIGINAL DRAFTING BY W.T. NOV. 1995
STATE SYSTEM REVISED TO NOV. 1995



GENERAL HIGHWAY MAP KINGFISHER COUNTY OKLAHOMA

PREPARED BY THE
OKLAHOMA DEPARTMENT OF TRANSPORTATION
PLANNING DIVISION
IN COOPERATION WITH THE
U.S. DEPARTMENT OF TRANSPORTATION
FEDERAL HIGHWAY ADMINISTRATION



LAMBERT CONFORMAL CONIC PROJECTION U.S. & GEODETIC SURVEY DATA
20,000 FOOT GRID; OKLAHOMA PLANE COORDINATE SYSTEM NORTH PROJECTION ZONE
POPULATION FIGURES BASED ON 1990 U.S. CENSUS
CO. POP. 19,212

Copies of this map are available for public use at nominal cost.
Address:
OKLAHOMA DEPARTMENT OF TRANSPORTATION
REPRODUCTION BRANCH Phone (405) 527-2586
200 N.E. 28th STREET
OKLAHOMA CITY, OKLAHOMA 7305-3204