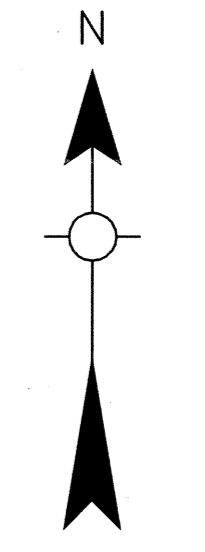
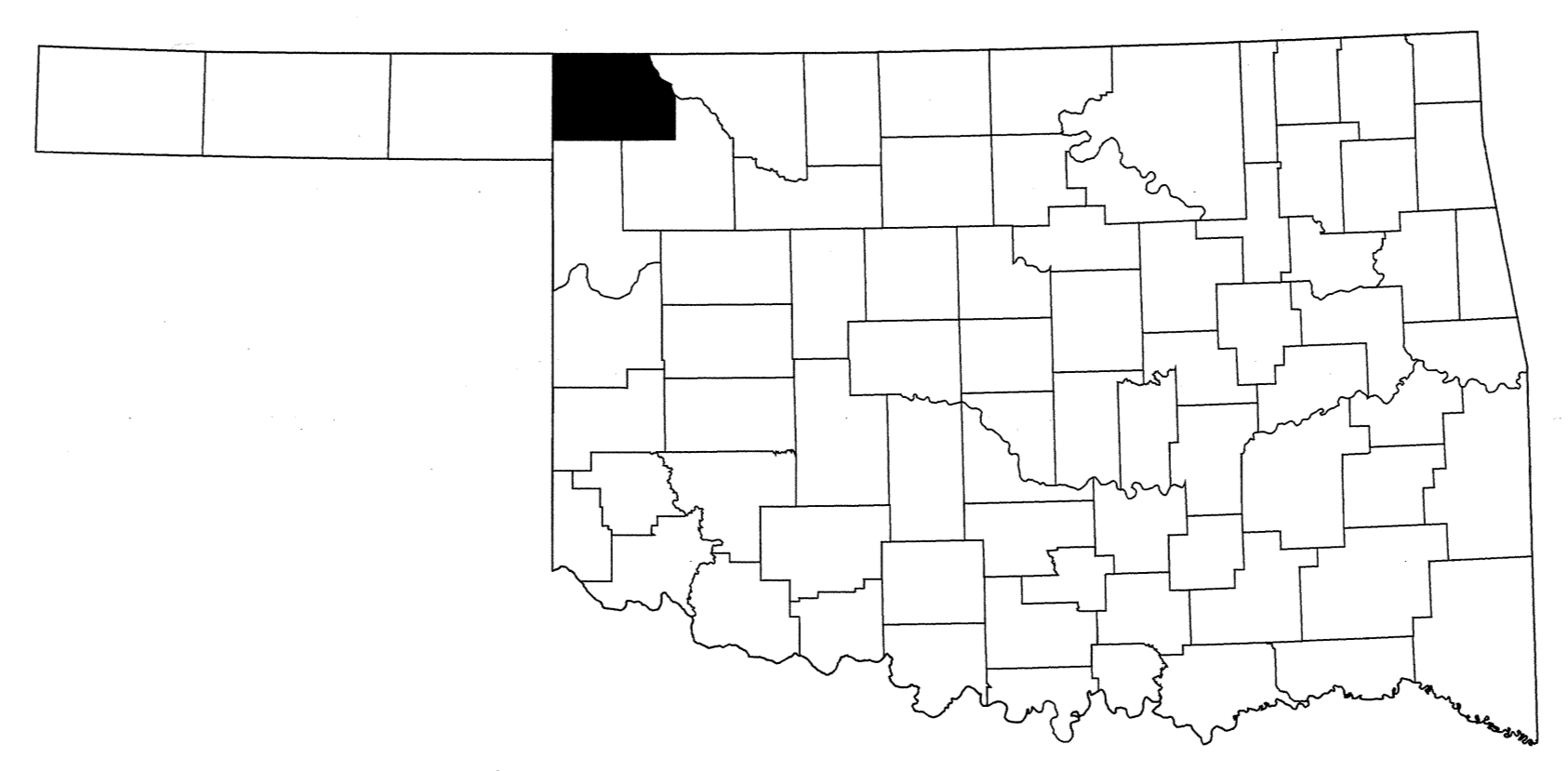


LEGEND

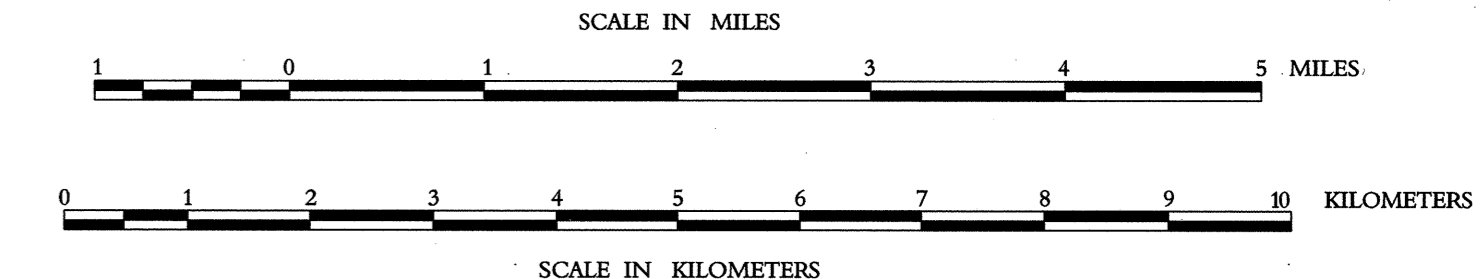
<ul style="list-style-type: none"> U.S. NUMBERED HIGHWAY STATE NUMBERED HIGHWAY INTERSTATE HIGHWAY ROUTE PAVED ROAD GRAVEL ROAD GRADED & DRAINED ROAD UNIMPROVED ROAD PRIMITIVE ROAD PROJECTED ROAD RESIDENTIAL ROAD COUNTY ROAD ID NO. MILEAGE BETWEEN POINTS DIVIDED HIGHWAY, 4 OR MORE LANES UNIMPROVED HIGHWAY, 3 OR MORE LANES TRAFFIC CIRCLE HIGHWAY GRADE SEPARATION DIVIDED HIGHWAY, 4 OR MORE LANES UNIMPROVED HIGHWAY, 3 OR MORE LANES STATE LINE COUNTY LINE CIVIL TOWNSHIP LINE SECTION LINE RURAL DEVELOPMENT AREA GOVERNMENT PROPERTY LINE MATCH LINE COUNTY SEAT TOWN CENTER CORPORATE LIMITS CIVIL TOWNSHIP ROAD IN PLACE INSET BOUNDARY 	<ul style="list-style-type: none"> RAILROAD WITH STATION INDICATED GRADE CROSSING UNDERPASS, R.R. ABOVE OVERPASS, R.R. BELOW RAILROAD ON STREET MILITARY AIRFIELD AIRPORT WITH COMPLETE FACILITIES AIRPORT WITH LIMITED FACILITIES LANDING STRIP, PRIVATE FIELD AIRPORT GENERAL OUTLINE OF FIELD RUNWAYS SHOWN IN POSITION ROADSIDE PARK Picnic Grounds PLAYGROUNDS BATHING BEACH OR SWIMMING POOL MOTEL CAMP OR LODGE, Permanent with buildings SMALL PARK, SP, State, CR-County MP-Municipal, TP-Trailer Park FOREST RANGER STATION OBSERVATION OR LOOKOUT TOWER CAMP SITE FISH HATCHERY GOLF COURSE OR COUNTRY CLUB ATHLETIC FIELD OR AMUSEMENT PARK FAIRGROUNDS, RACE COURSE DWELLING NUMBER OF DWELLINGS CLOSELY SPACED COMBINED BUSINESS AND DWELLING POST OFFICE POST OFFICE COMBINATIONS 	<ul style="list-style-type: none"> ELEVATION ABOVE SEA LEVEL MOUNTAIN RANGE, BUTTE OR MESA SMALL MONUMENT MARSH OR SWAMP LANDS IRRIGATION DITCH LAKE, RESERVOIR OR POND WITH DAM ROAD COVER DAM DRY LAKE SUBJECT TO FLOOD SMALL BRIDGES CLOSELY SPACED HIGHWAY BRIDGE OVER 20FT IN LENGTH GENERAL BRIDGE, LONG CROSSING ARCH BRIDGE TRUSS BRIDGE, WOOD, STEEL, CONCRETE CONCRETE SLIP OR FORD FORD, ROAD ESTABLISHED INTERMITTENT STREAM NARROW STREAM DOCK, PIER OR LANDING NAVIGABLE STREAM WITH LOCK & DAM WIDE STREAM OR RIVER TRANSLOCATION STATION 	<ul style="list-style-type: none"> SEASONAL DWELLINGS CHURCH OR OTHER RELIGIOUS BUILDING CEMETERY CHURCH WITH CEMETERY ADJACENT REST HOME HOSPITAL SMALL BUSINESS INDUSTRY SAW MILL MINE SHAFT OR DRIFT OIL OR GAS FIELD GAUGING OR PUMPING STATION WAREHOUSE GRAVEL PIT QUARRY SCHOOL COMMUNITY HALL OR LODGE DRIVE-IN THEATER CORRECTIONAL INSTITUTION HIGHWAY GARAGE JUNK YARDS & DUMPS A-Automobile, B-Scrap Building Material, C-Rubble, Garbage or trash dump, D-Scrap Tire or other SEWAGE DISPOSAL PLANT WATER SUPPLY STAND, FIRE POWER PLANT BOOSTER STATION POWER SUBSTATION TELEVISION OR RADIO STATION MILITARY INSTALLATION
--	--	--	--



GENERAL HIGHWAY MAP HARPER COUNTY OKLAHOMA

PREPARED BY THE
**OKLAHOMA DEPARTMENT OF TRANSPORTATION
PLANNING DIVISION**

IN COOPERATION WITH THE
**U.S. DEPARTMENT OF TRANSPORTATION
FEDERAL HIGHWAY ADMINISTRATION**



Copies of this map are available for public use at nominal cost.
Address:
OKLAHOMA DEPARTMENT OF TRANSPORTATION
REPRODUCTION BRANCH Phone (405) 521-2586
200 N.E. 21st STREET
OKLAHOMA CITY, OKLAHOMA 73105-3204

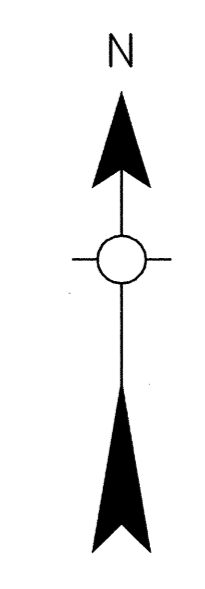
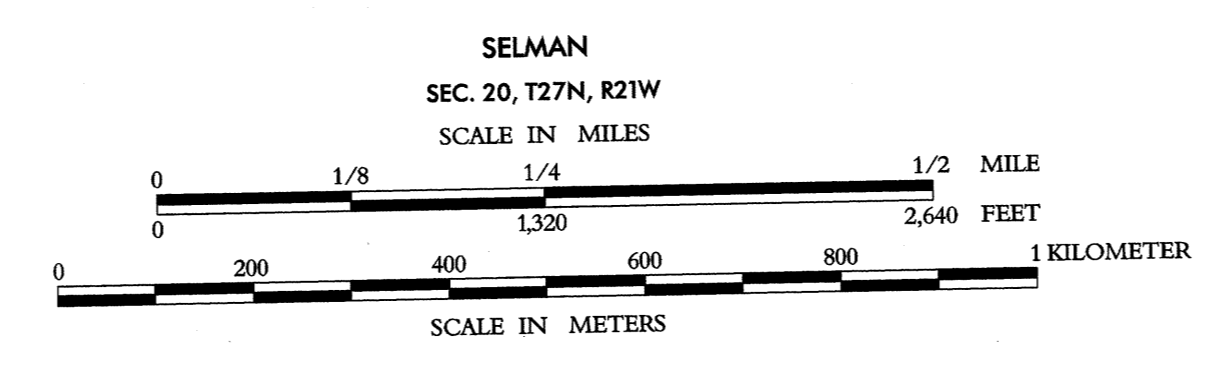
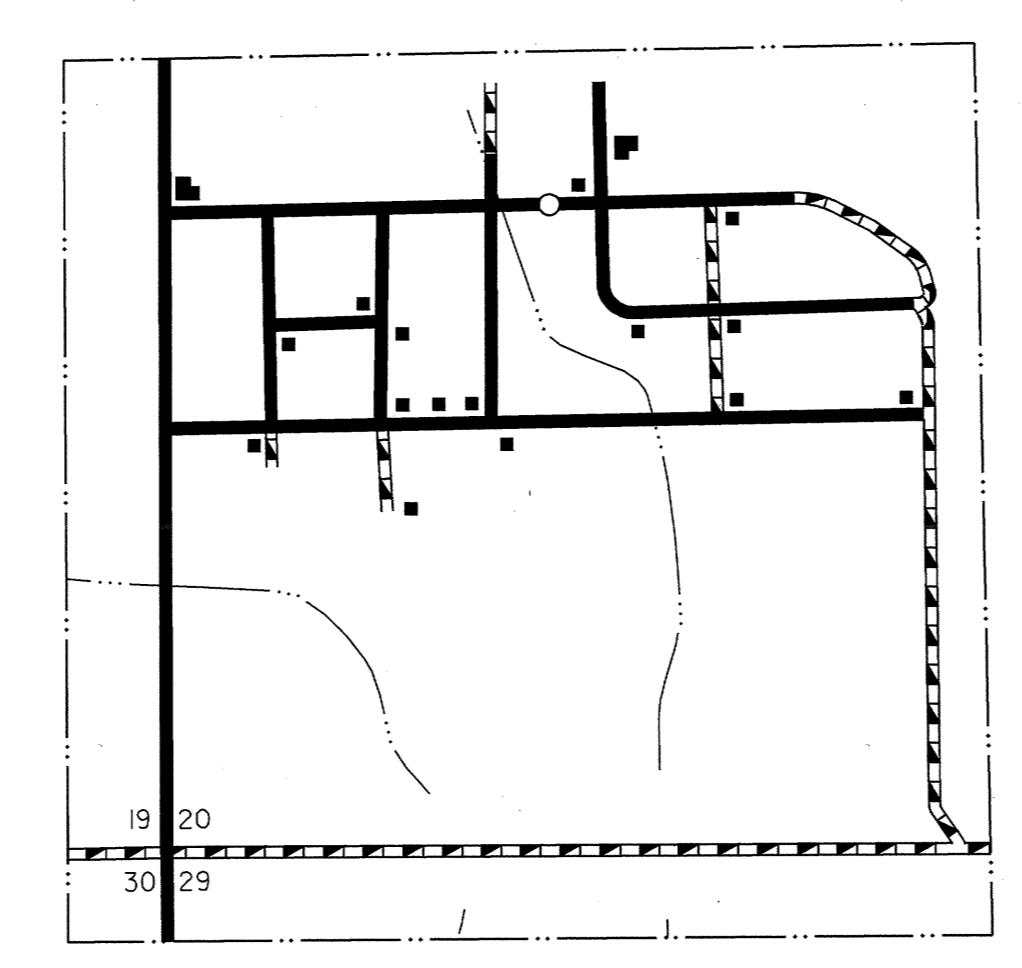
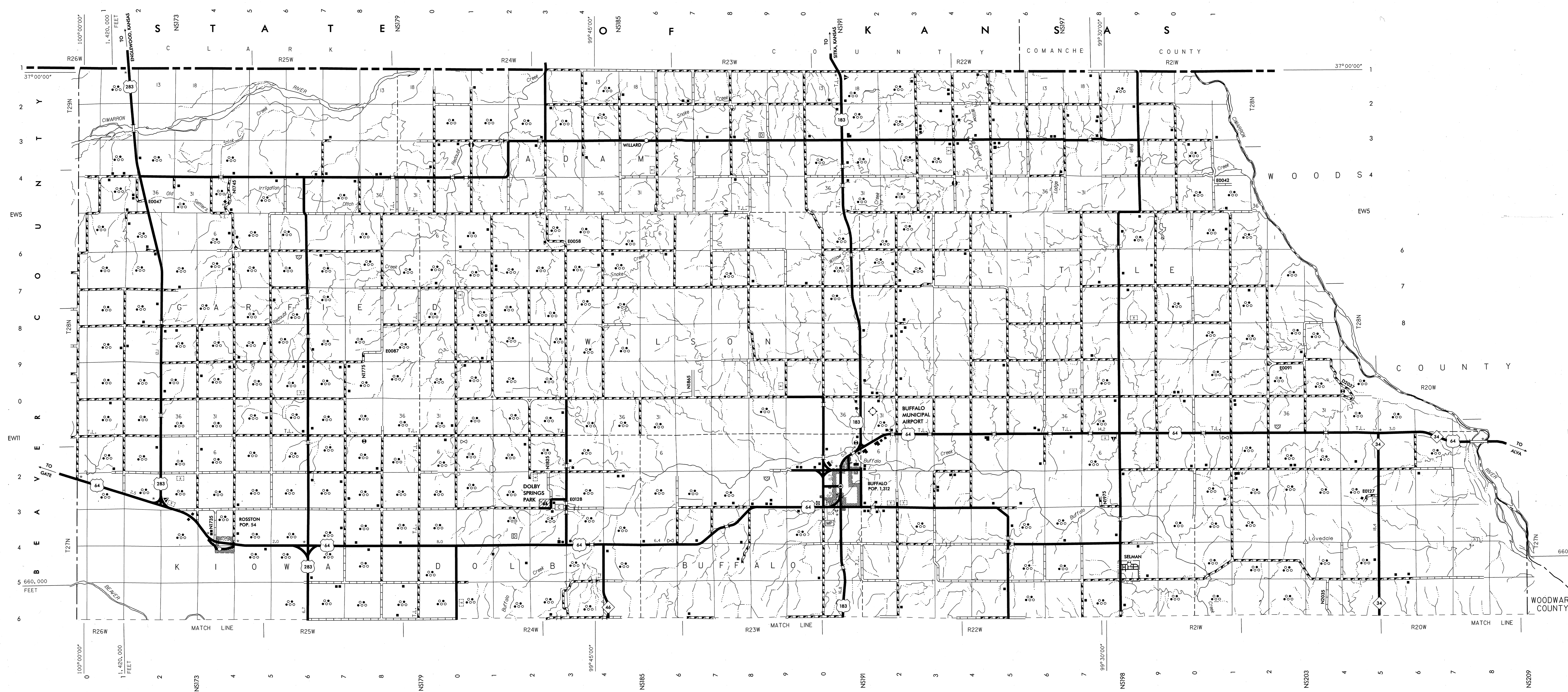
This map indicates those roads known to the Department to be open to public travel. Placement of a road on this map has no relationship to maintenance responsibility by any level of government.

ALL DATA CURRENT TO
DATE OF INVENTORY
MAY 1999
ORIGINAL DRAFTING BY M.L.B. OCTOBER 1999
STATE SYSTEM REVISED TO OCTOBER 1999

SHEET 1 OF 2 SHEETS

ALL RIGHTS RESERVED COMPUTER GENERATED

NOT FOR RESALE



Copies of this map are available for public use at nominal cost. This map indicates those roads known to the Department to be open to public travel. Placement of a road on the map has no relationship to maintenance responsibility by any level of government.

Address:
 OKLAHOMA DEPARTMENT OF TRANSPORTATION
 REPRODUCTION BRANCH Phone (405) 521-2586
 200 N.E. 21st STREET
 OKLAHOMA CITY, OKLAHOMA 73105-3204

SHEET 2

ALL RIGHTS RESERVED SHEET 2 OF 2 SHEETS COMPUTER GENERATED

NOT FOR RESALE