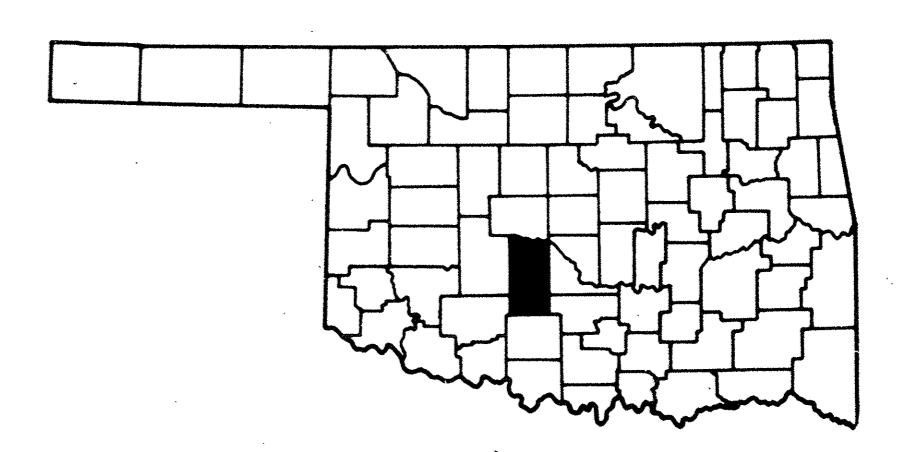
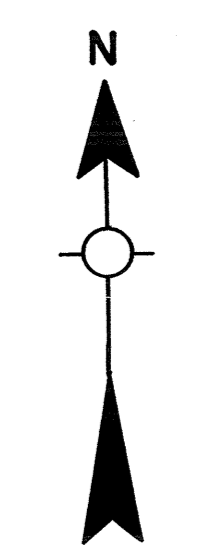


LEGEND

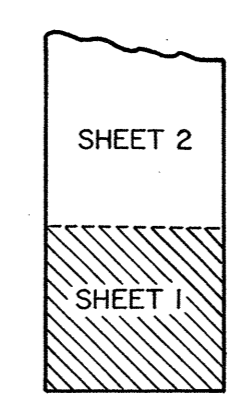
	U.S. NUMBERED HIGHWAY		RAILROAD, ANY NUMBER OF TRACKS
	STATE NUMBERED HIGHWAY		GRADE CROSSING
	INTERSTATE HIGHWAY ROUTE		OVERPASS, R.F. ABOVE
	PAVED ROAD		RAILROAD ON STREET
	GRAVEL ROAD		MILITARY AIRFIELD
	GRADED & GRAVELLED ROAD		AIRPORT WITH COMPLETE FACILITIES
	UNIMPROVED ROAD		AIRPORT WITH LIMITED FACILITIES
	PRIMITIVE ROAD		LANDING STRIP, PRIVATE FIELD
	PROJECTED ROAD		AIRPORT, GENERAL OUTLINE OF FIELD
	RESIDENTIAL ROAD		RUNWAYS SHOWN IN POSITION
	COUNTY ROAD ID NO.		ROADSIDE PARK
	MILEAGE BETWEEN POINTS		PLAYGROUNDS
	UNDIVIDED HIGHWAY, 3 OR MORE LANES		BATHING BEACH OR SWIMMING POOL
	HIGHWAY GRADE SEPARATION		SCENIC SITE
	TRAFFIC INTERCHANGE		MOTEL
	STATE LINE		CAMP OR LODGE, Permanent with Buildings
	COUNTY LINE		SMALL PARK, M.P. Municipal, P.P. Private Park
	CIVIL TOWNSHIP LINE		FOREST RANGER STATION
	SECTION LINE		OBSERVATION OR LOOKOUT TOWER
	RURAL DEVELOPMENT AREA		CAMP SITE
	GOVERNMENT PROPERTY LINE		FISH HATCHERY
	MATCH LINE		GOLF COURSE OR COUNTRY CLUB
	COUNTY SEAT		ATHLETIC FIELD OR AMUSEMENT PARK
	CORPORATE LIMITS		FAIRGROUNDS, RACE COURSE
	CIVIL TOWNSHIP, ROAD IN PLACE		DWELLING
	INSET BOUNDARY		NUMBER OF DWELLINGS CLOSELY SPACED
	ELEVATION ABOVE SEA LEVEL		COMBINED BUSINESS AND DWELLING
	MOUNTAIN RANGE, BUTTE OR MESA		POST OFFICE
	SMALL MONUMENT		POST OFFICE COMBINATIONS
	MARSH OR SWAMP LANDS		SEASONAL DWELLINGS
	DRAINAGE DITCH		CHURCH OR OTHER RELIGIOUS BUILDING
	LAKE, RESERVOIR OR POND WITH DAM		CEMETERY
	DRY LAKE SUBJECT TO FLOOD		CHURCH WITH CEMETERY ADJACENT
	SMALL BRIDGES CLOSELY SPACED		REST HOME
	HIGHWAY BRIDGE, OVER 90 FT. IN LENGTH		HOSPITAL
	GENERAL BRIDGE, LONG CROSSING		SMALL BUSINESS
	ARCH BRIDGE		INDUSTRY
	TRUSS BRIDGE, W-Wood, S-Steel, C-Concrete		SAW MILL
	CONCRETE DIP OR FORD		MINING SHAFT OR DRIFT
	FORD ROAD ESTABLISHED		OIL OR GAS FIELD
	INTERMITTENT STREAM		GAUGING OR PUMPING STATION
	NARROW STREAM		WAREHOUSE
	DOCK PIER OR LANDING		GRAVEL PIT
	NAVIGABLE STREAM WITH LOCK & DAM		QUARRY
	WIDE STREAM OR RIVER		SCHOOL
	TRIANGULATION STATION		COMMUNITY HALL OR LODGE
			DRIVE-IN THEATER
			CORRECTIONAL INSTITUTION
			HIGHWAY GARAGE
			JUNK YARDS & DEBRIS, Automobiles, B-Scrap, Building Material, D-Refuse, Garbage or Trash Dump, F-Sanitary Fill, G-Crew
			SEWAGE DISPOSAL PLANT
			WATER SUPPLY STAND PIPE
			POWER PLANT
			BOOSTER STATION
			POWER SUBSTATION
			TELEVISION OR RADIO STATION
			MILITARY INSTALLATION



**GENERAL HIGHWAY MAP
GRADY COUNTY
OKLAHOMA**

PREPARED BY THE
**OKLAHOMA DEPARTMENT OF TRANSPORTATION
PLANNING DIVISION**

IN COOPERATION WITH THE
**U.S. DEPARTMENT OF TRANSPORTATION
FEDERAL HIGHWAY ADMINISTRATION**



ALL DATA CURRENT TO
DATE OF INVENTORY
SEPT. 1959

ORIGINAL DRAFTING BY W.T. JULY 1958
STATE SYSTEM REVISED TO JAN. 1952

SHEET 1 OF 2 SHEETS


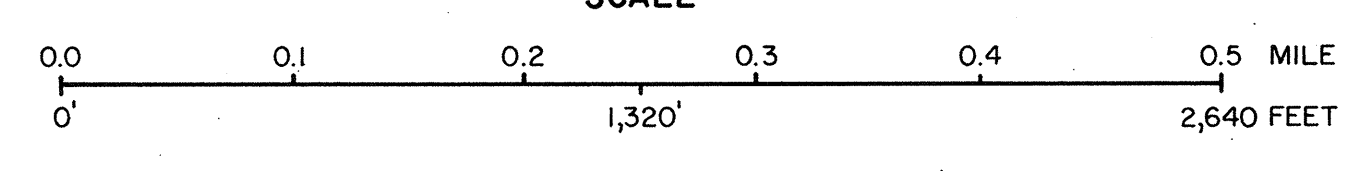
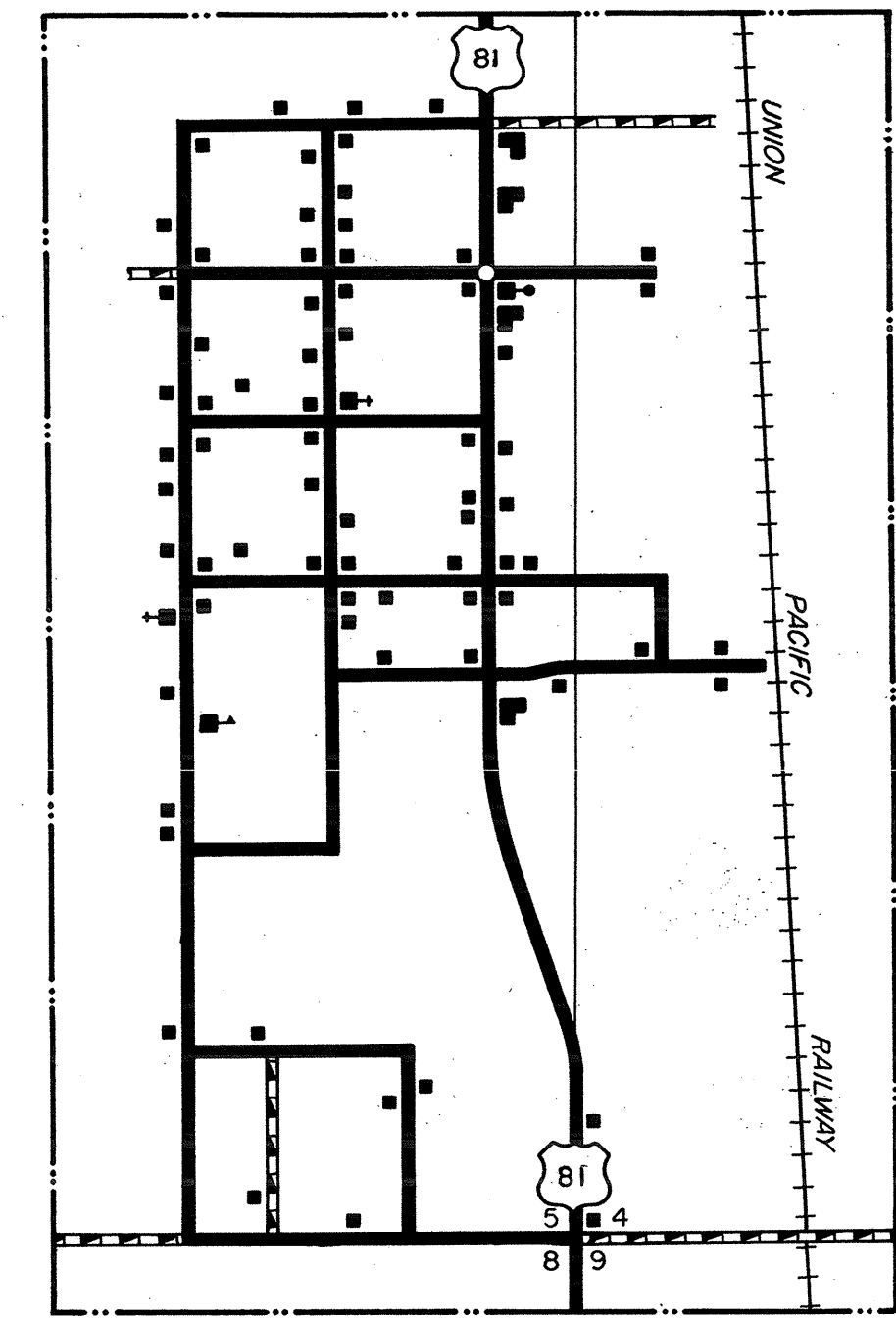
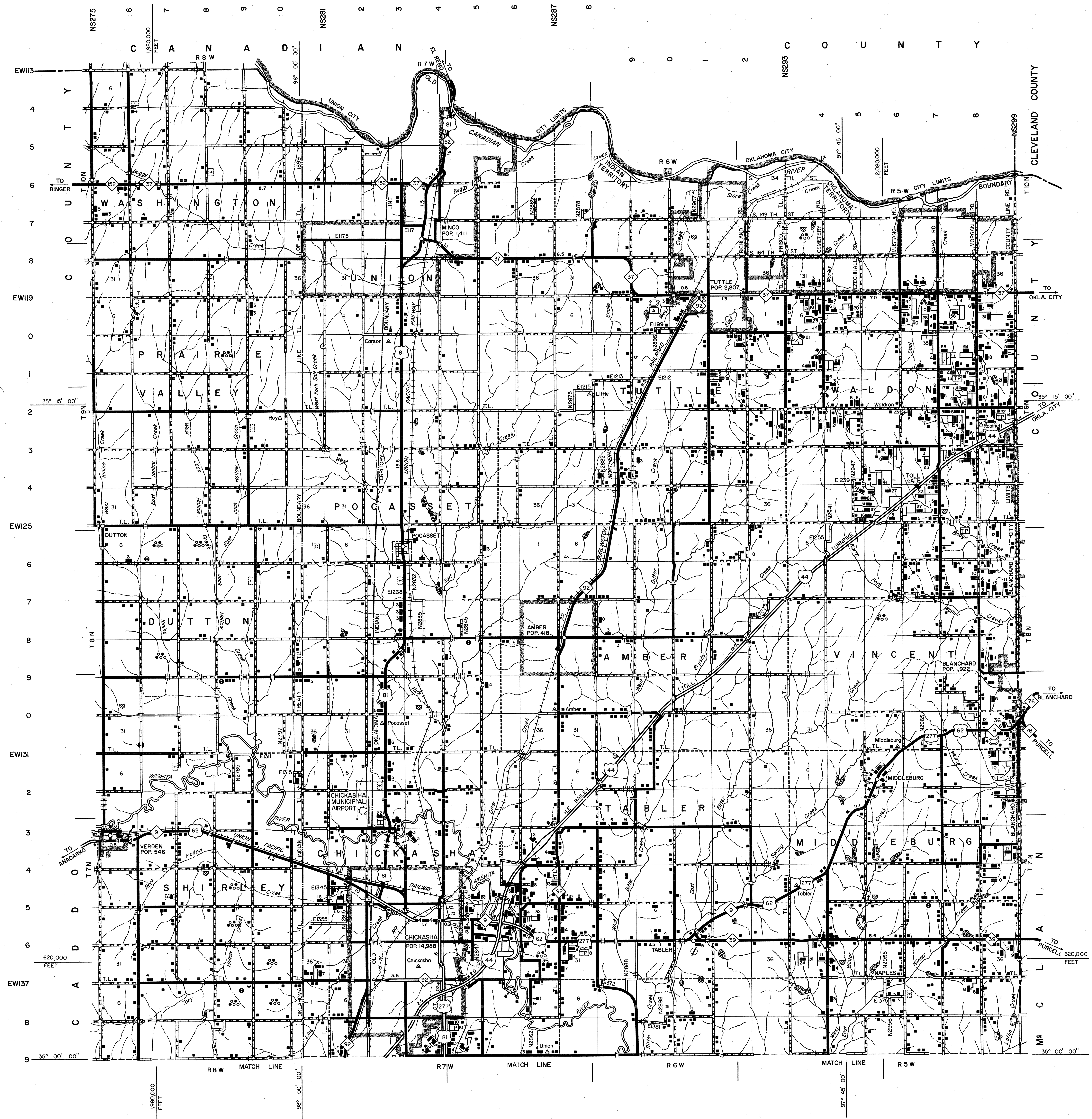
SCALE
0 1 2 3 4 5 MILES

AMBERT CONFORMAL CONIC PROJECTION U.S. & GEODETIC SURVEY DATA
2000 FOOT GRID, OKLAHOMA PLANE COORDINATE SYSTEM SOUTH PROJECTION ZONE
POPULATION FIGURES BASED ON 1950 U.S. CENSUS
CO. POP. 41,747

ALL RIGHTS RESERVED

This map indicates those roads known to the Department to be open to public travel. Placement of a road on the map has no relationship to maintenance responsibility by any level of government.
Copies of this map are available for public use at nominal cost.
Address: OKLAHOMA DEPARTMENT OF TRANSPORTATION
REPRODUCTION BRANCH Phone (405) 521-2586
200 N.E. 21st STREET
OKLAHOMA CITY, OKLAHOMA 73105

NOT FOR RESALE



This map indicates those roads known to the Department to be open to public travel. Placement of a road on the map has no relationship to maintenance responsibility by any level of government.
 Copies of this map are available for public use at nominal cost.
 Address: OKLAHOMA DEPARTMENT OF TRANSPORTATION
 REPRODUCTION BRANCH Phone (405) 521-2586
 200 N.E. 21st STREET
 OKLAHOMA CITY, OKLAHOMA 73105

ALL RIGHTS RESERVED SHEET 2 OF 2 SHEETS REV. MAY 1996

NOT FOR RESALE